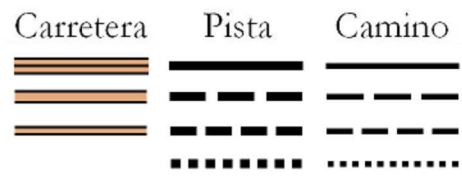
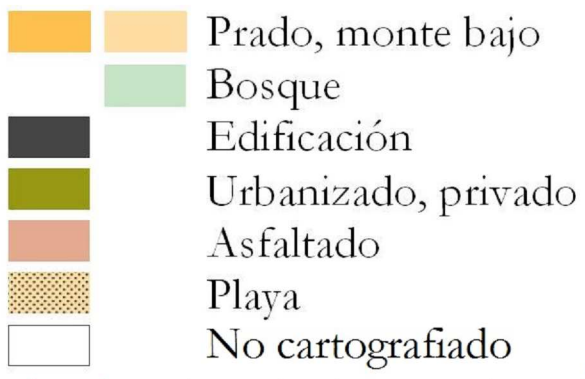


# Bergondo O-BM

































Escala 1:15.000

Eq. 10m

Carretera    Pista    Camino  


 Prado, monte bajo  
 Bosque  
 Edificación  
 Urbanizado, privado  
 Asfaltado  
 Playa  
 No cartografiado



Previo Mundial OBM				
	R1	17,1 km	330 m	
				
1	31			
2	135			
3	32			
4	33			
5	34			
6	35			
7	175			
8	36			
9	37			
		1590 m		